State of Wyoming Corner Record

CORNER PERPETUATION AND FILING ACT,

Regulations of the Board of Registration for Professional Engineers and Land Surveyors.)

Reverse side of this form may be used if more space is needed.

Record of original survey and citation of source of historic information (if corner is lost or obliterated). Description of corner monumentation evidence found and/or monument and accessories established to perpetuate the location of this corner. Sketch of relative location of monument, accessories, and reference points with course and distance to adjacent corner(s) (if determined in this survey). Method and rationale for reestablishment of lost or obliterated corner.

THE MONUMENT IS FOR: T14N R65W 1/4 S14/S23 AL-CAP 6th PM

FOUND THE MONUMENT FOR THIS 1/4 CORNER OF MAXIMUM CONTROL WHICH IS A 3.25" PRIVATE ALUMINUM CAP 0.5' BELOW THE GROUND SURFACE. CAP IS MARKED LS #555.

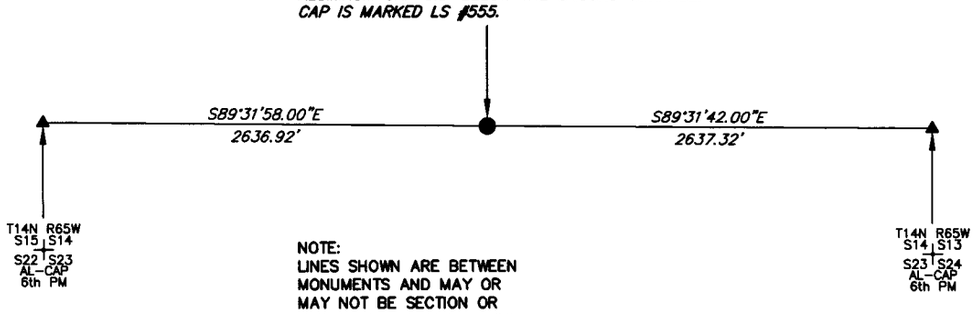

NOTE:
LINES SHOWN ARE BETWEEN MONUMENTS AND MAY OR MAY NOT BE SECTION OR SECTION SUBDIVISION LINES.

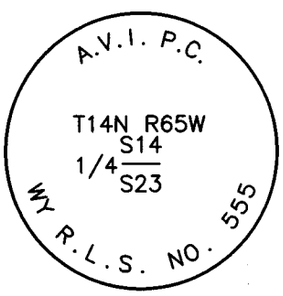

THE MONUMENT IS MARKED

CORNER MONUMENT SYMBOLS

● RECORD IS FOR THIS CORNER MONUMENT.

▲ A RELATED CORNER OR WC MONUMENT.

SCALE 1"=1000'
(EXCEPT IN TRIVIAL CASES)
BEARINGS ARE RELATED TO WGS 84 WITH GPS OBSERVATIONS
DRAWN BY: SM
P.C. B. LOWREY
COUNTY: LARAMIE

Date of Field Work: 09/07/2014 Office Reference:

CROSS INDEX DIAGRAM

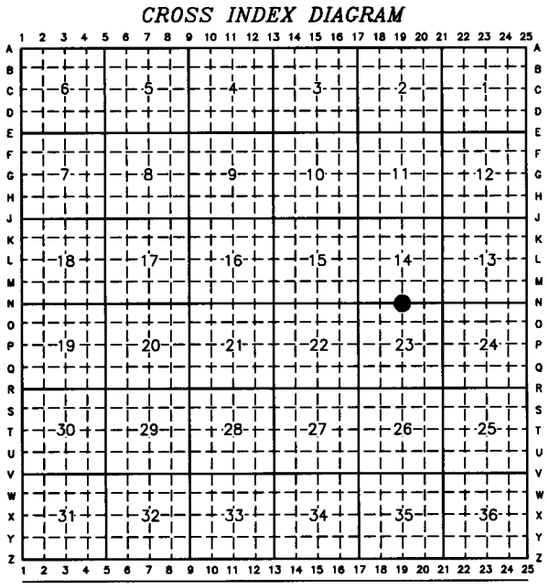

Firm/Agency, Address

UELS, LLC

85 South 200 East

Vernal, Utah 84078

Telephone Number: 435-789-1017

This corner record was prepared by me or under my direction and supervision.

SEAL & SIGNATURE

Professional Land Surveyor LARRY K. SHAW 9994 WYOMING

Date 6-1-15

1/4 CORNER OF MAXIMUM CONTROL

Corner Name: NORTH 1/4 CORNER OF SECTION 23 Section: 23 T 14N R 65W ; 6TH P.M. Cross Index No.: N-19

SBRPEPLS/PLSW: March 1994 (CLCR...SJA)

RECP #: 670053

RECORDED 9/22/2015 AT 10:39 AM BK# 2465 PG# 61

Debra K. Lathrop, CLERK OF LARAMIE COUNTY, WY PAGE 1 OF 1